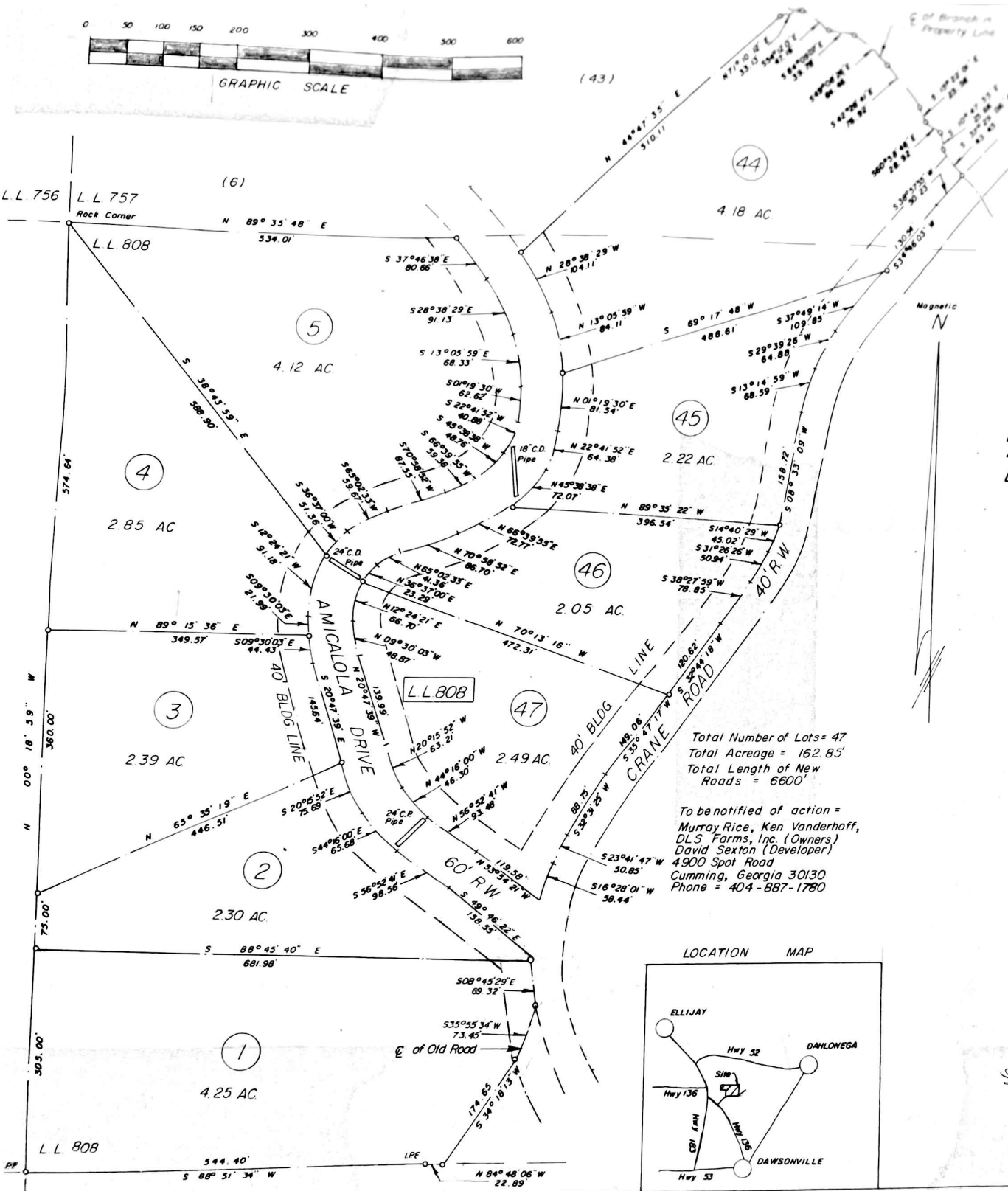


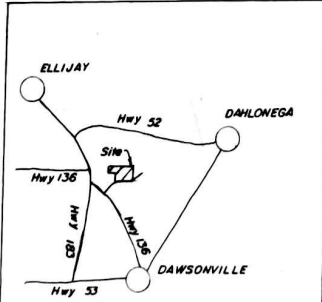
GRAPHIC SCALE



Total Number of Lots = 47
 Total Acreage = 162.85'
 Total Length of New Roads = 6600'

To be notified of action =
 Murray Rice, Ken Vanderhoff,
 DLS Farms, Inc. (Owners)
 David Sexton (Developer)
 4900 Spot Road
 Cumming, Georgia 30130
 Phone = 404-887-1780

LOCATION MAP



Plot of
Amicalola Chase

Located in Land Lots 741, 742, 755, 756, 757 & 808,
 5th District, 1st Section, Dawson County, Georgia

Scale 1" = 100'

October 10, 1989

GEORGIA, DAWSON COUNTY
 CLERK'S OFFICE, SUPERIOR COURT
 FILED FOR RECORD

of 2:56P 11-7-89
 Recorded in Book 25 Page 19
 this 10 day of Nov 19 89

Curtis Chappell, C.S.C.
 CURTIS CHAPPELL, CLERK



Bakkum-DeLoach & Assoc.,
 411 Central Avenue,
 Dalton, Georgia

CERTIFICATE OF ACCURACY:

"It is hereby certified that this plat is true and correct and was prepared from an actual survey of the property by me or under my supervision; that all monuments shown thereon actually exist or are marked as 'future', and their location, size, type, and material are correctly shown and that all engineering requirements of the Subdivision Regulations of Dawson County, Georgia, have been fully complied with."

N. B. DeLoach
 Registered Georgia Land Surveyor
 Date 10/10/89

OWNERS CERTIFICATION:
 STATE OF GEORGIA, COUNTY OF DAWSON

"The owner of the land shown on this plat and whose name is subscribed hereto, in person or through a duly authorized agent, certifies that this plat was made from an actual survey."

Owner *[Signature]*
 Date 11/7/89

CERTIFICATE OF APPROVAL FOR INDIVIDUAL SEWAGE DISPOSAL SYSTEM:

Approval is hereby granted for this subdivision except for lots numbered _____. Each individual sewage disposal system installed in this subdivision will require a permit to be issued by the Dawson County Health Dept. before any construction begins. Issuance of a permit will be dependent upon the location of any building structures, driveways, and/or any other limitations which could adversely effect the performance of an individual sewage disposal system.

Health Officer _____ Date _____

CERTIFICATION OF APPROVAL FOR RECORDING:

"Pursuant to the Subdivision Regulations for Dawson County, Georgia, all requirements of approval having been fulfilled this Final Plat was given Final Approval by the Dawson County Municipal Planning Commission on _____, 19____"

[Signature]
 Chairman, Dawson County Municipal Planning Commission
 Date 11-7-89

AMICALOLA CHASE

Scale 1" = 100'

GEORGIA, DAWSON COUNTY
CLERK'S OFFICE, SUPERIOR COURT
PLAT FOR RECORD
Book 14, Page 277
Dated this 14th day of June 1957
C. J. Stephens, C.S.C.

MAGNETIC
N



(N/F Kenneth Stephens)

LL 808

(5)

AMICALOLA CHASE

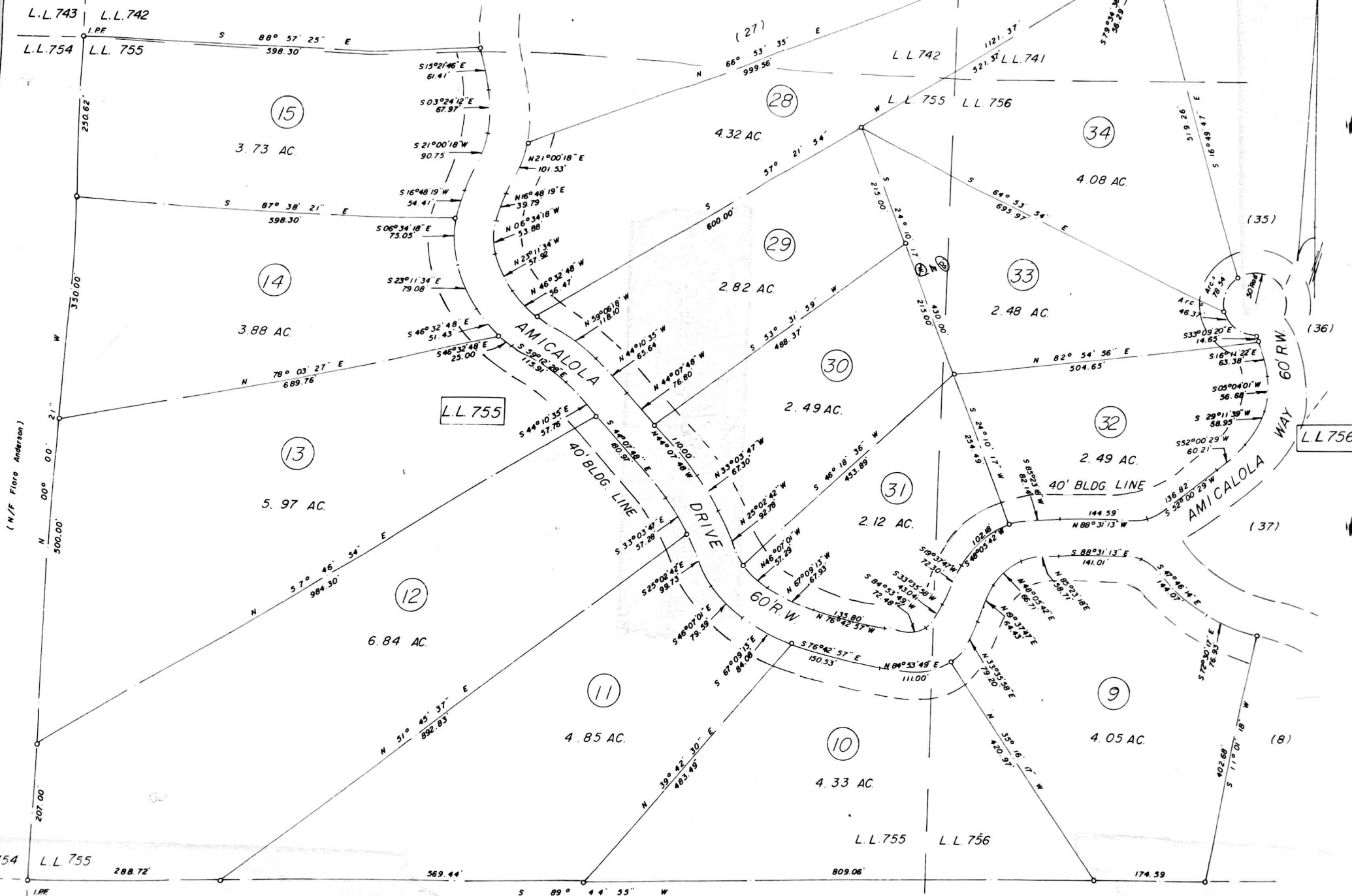
Scale 1" = 100'

GEORGIA, DAWSON COUNTY
CLERK'S OFFICE, SUPERIOR COURT
FILED FOR RECORD

of 2552 N 11-7-89
Recorded in Book 25 Page 23
this 10 day of Nov 19 89
Curtis Chappell, D.S.C.
CURTIS CHAPPELL, CLERK

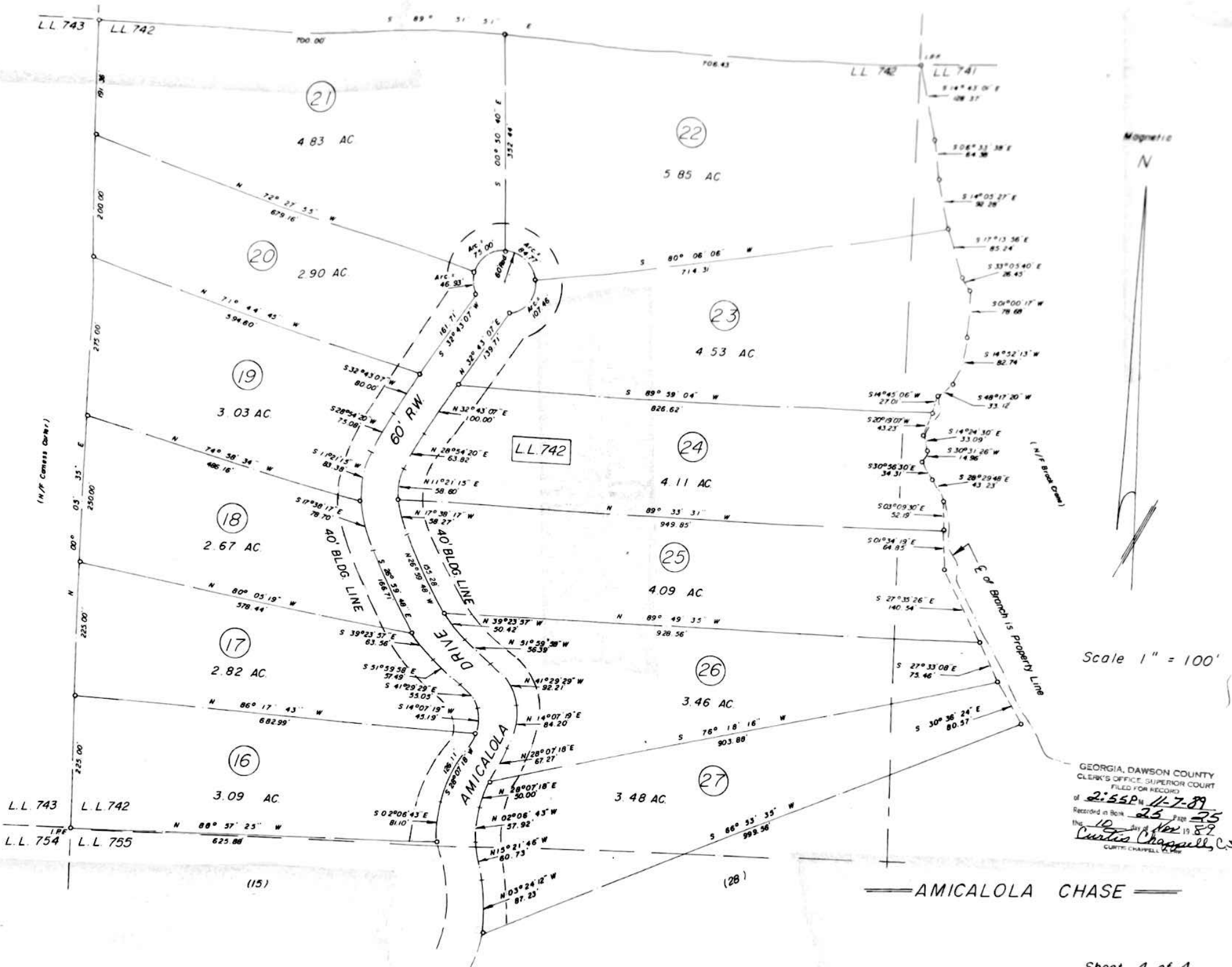
(16)

Magnetic
N



(M/F Flora Anderson)

(M/F Kenneth Stephens)



Magnetic
N

Scale 1" = 100'

GEORGIA, DAWSON COUNTY
CLERK'S OFFICE, SUPERIOR COURT
FILED FOR RECORD
of 2:55P 11-7-89
Recorded in Book 25 Page 25
the 10 day of Nov 19 89
Curtis Chappell, C.S.C.
CURTIS CHAPPELL, CLERK

AMICALOLA CHASE